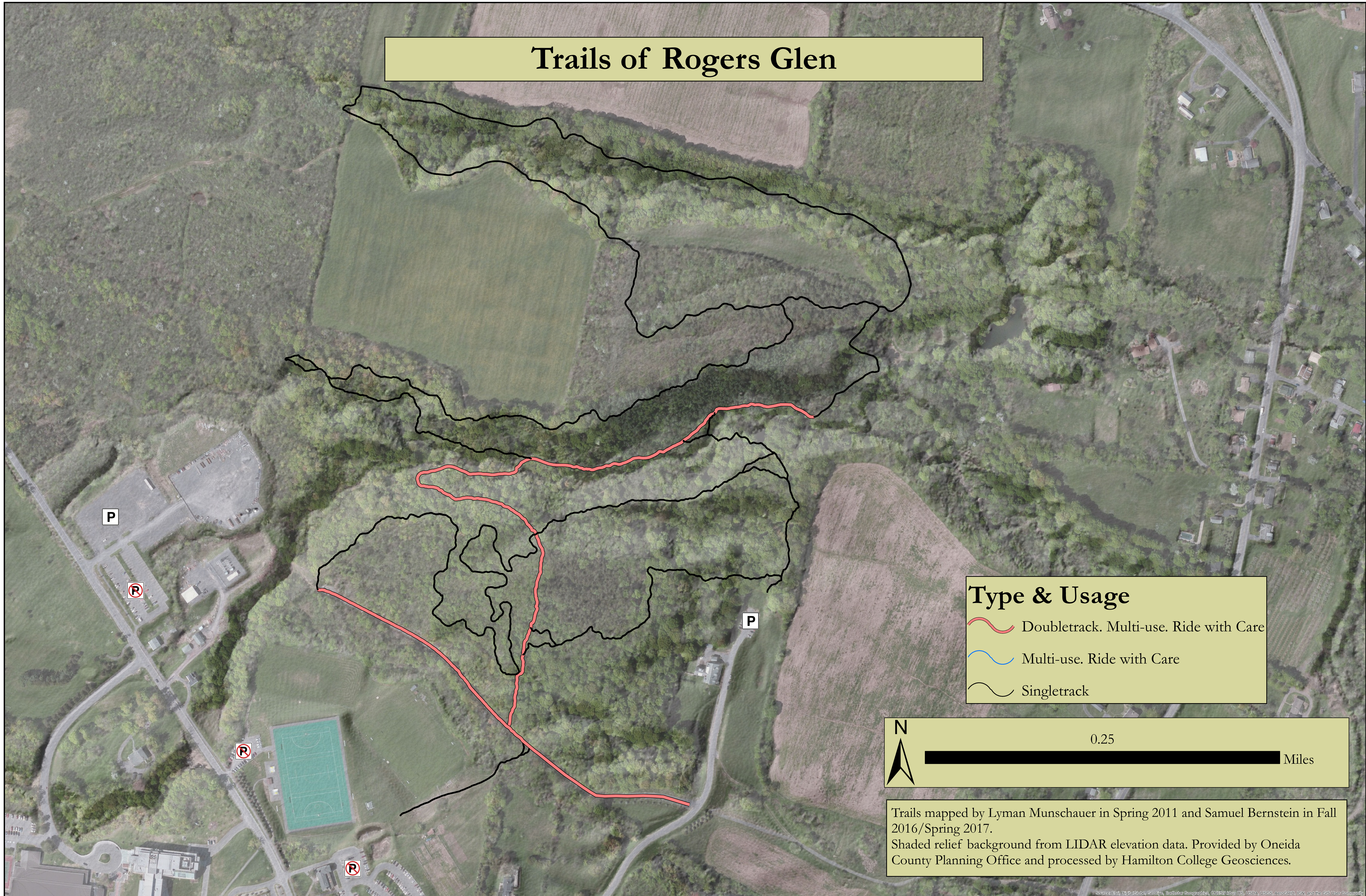

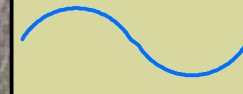



Trails of Rogers Glen



Type & Usage

-  Doubletrack. Multi-use. Ride with Care
-  Multi-use. Ride with Care
-  Singletrack



0.25

Miles

Trails mapped by Lyman Munschauer in Spring 2011 and Samuel Bernstein in Fall 2016/Spring 2017.
Shaded relief background from LIDAR elevation data. Provided by Oneida County Planning Office and processed by Hamilton College Geosciences.